
















# JOHN TOPITS PARK TRAIL MAP

## LEGEND

-  EMPIRE LAKES PARK BOUNDARY
-  BLUE TRAILS (OUTER TRAILS)
-  RED TRAILS (INNER TRAILS)
-  YELLOW TRAILS (CONNECTING TRAILS)
-  OTHER TRAILS
-  KIOSK LOCATION
-  BLUE TRAIL MARKER & NUMBER
-  RED TRAIL MARKER & NUMBER
-  YELLOW TRAIL MARKER & NUMBER
-  BLUE / RED TRAIL MARKER & NUMBER
-  BLUE / YELLOW TRAIL MARKER & NUMBER
-  RED / YELLOW TRAIL MARKER & NUMBER
-  DOGGIE STATION LOCATION
-  INTERPRETIVE SIGN LOCATION
-  RESTROOM LOCATION

